

Offshore on Isbjörn – Annapolis to Newport June 2019

1972 S&S Nautor Swan 48 (photo from 59-North.com)



Water Taxi to Mooring 21 (Day 0)



Dawn Departure from Annapolis Harbor (Day 1)



Astrid on Watch at the Helm (Day 1)



Second Reef on Main with 6-8 Footers and Surf (Day 2)



Offshore on Isbjörn – Annapolis to Newport June 2019

Watchmate "Captain" Jim at the Helm (Day 3)




Approach to Block Island in Fog (Day 3)



Astrid and Watchmate Jim on Cuttyhunk Island (Day 4)



Sunset Cuttyhunk (Day 4)



Skipper Matt Rutherford - Red Dot on the Ocean (Day 5)

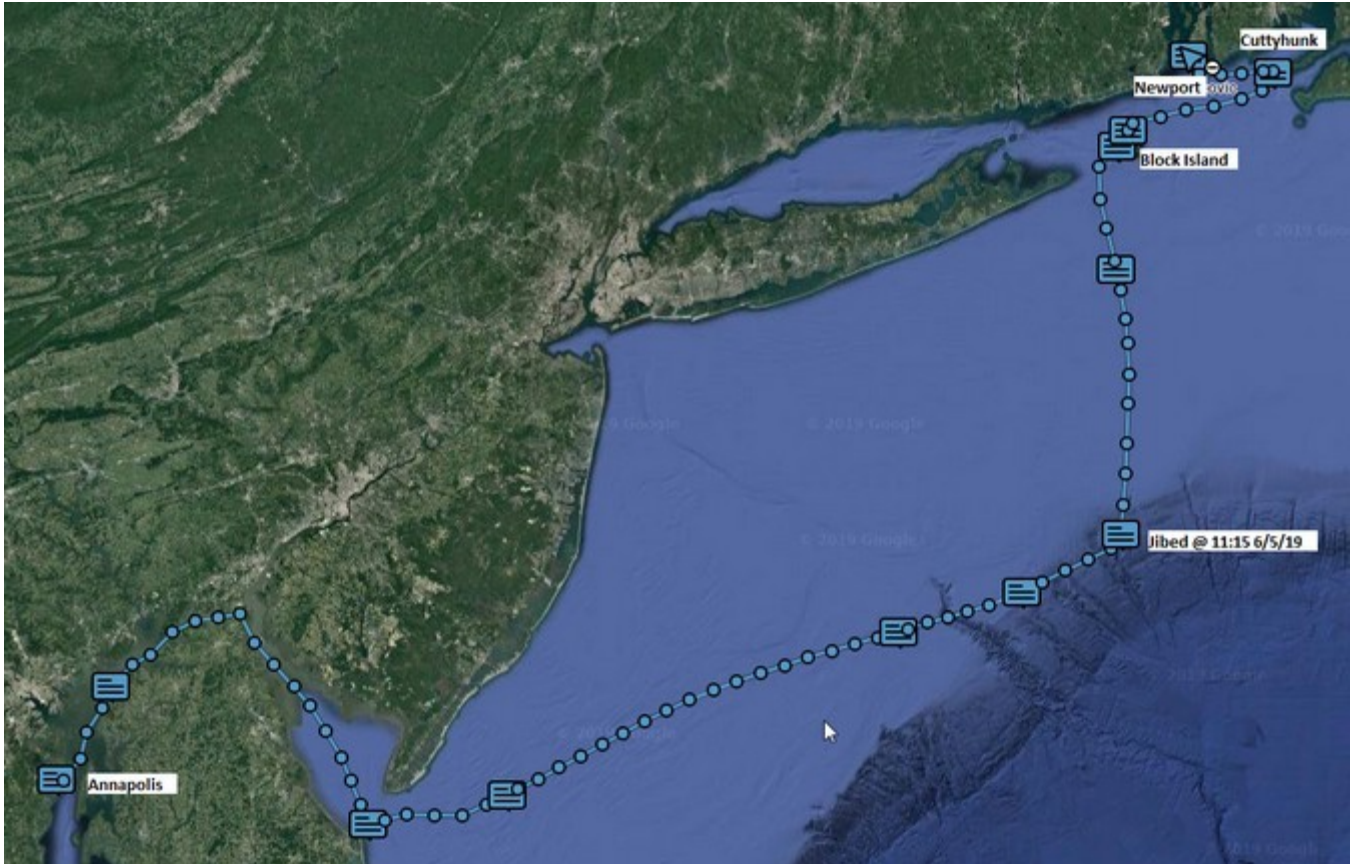


Arrival in Newport (Day 5)

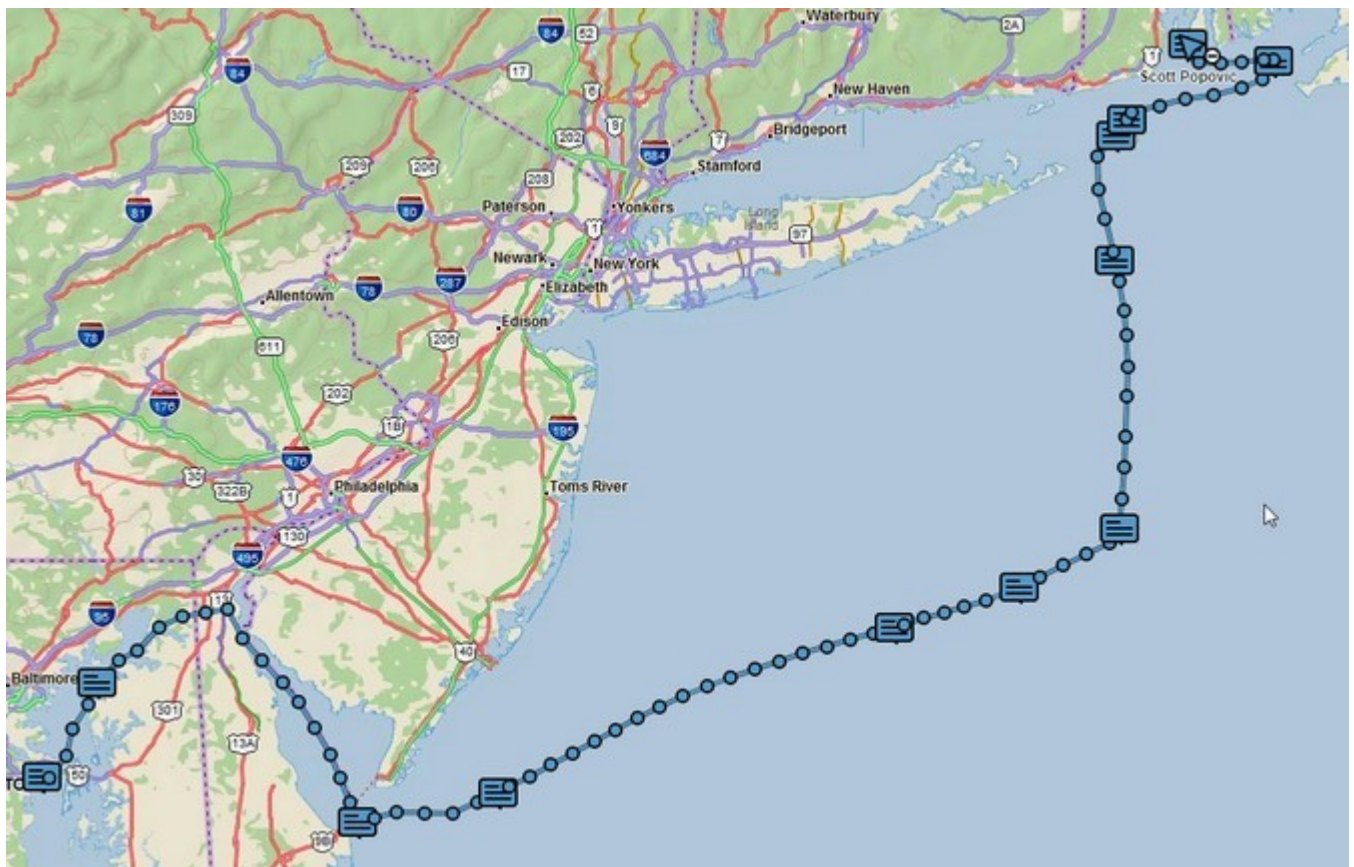


Offshore on Isbjörn – Annapolis to Newport June 2019

InReach Satellite Track – Aerial View



Track – Topo View



Offshore on Isbjörn – Annapolis to Newport June 2019

Ship's Log

ISBJORN LOG BOOK - 2019

PASSAGE:

DATE	TIME	POSITION	COG	TRIP	WX	BARO	SAILS	AMP. HR	ENG. HR	BILGE	WATCH
6/4	1200	39° 26.480' N 76° 0.047' W	76	Newport	sunny, 2kts	1021.8	None	12.7	724	0'	sch net
6/4	1607	39° 33.2' N 075° 36.7' W	083	C&D canal	needed (LW wind)	1018.6	motoring	0.1	729	0'	A
6/4	1800	39° 22.57' N 075° 28.12' W	9.8	68 NM	CLIFF WIND INCREASE	1017.8	MOTORING	0.5	730.4	0'	B
6/4	2000	39° 09.77' N 075° 15.411' W	6	N/A	light wind constant	1017.4	Motoring main sail reefed	.1	734	0'	C
6/4	0000	38° 50.5' N 075° 11' W	148	N/A	cool, windy swilly	1017.8	MOTOR, Reef 1st main	1.3	737	0'	A
6/5	0400	38° 54.708' N 074° 26.556' W	057	Yelp	20kts	1016	2nd reef main / 5-B	.3	739.7	0'	D
6/5	0800	39° 09.846' N 073° 20.860' W	6	N/A	20kts sunny	1015.6	2nd reef	9.1	732.7	0'	C
6/5	1200	39° 29.628' N 072° 37.504' W	061	—	swilly sunny	1014.0	Full Jib 2 reef main 3 small jib	-2.1	Negative	10s	A
6/5	1600	39° 29.628' N 072° 37.504' W	087	—	Beautiful 70' slight haze	1017.5	main 2nd reef jib 1st reef	-13.1	—	15	B
6/5	1800	39° 32.957' N 072° 22.951' W	075	Blockade Newport	cloudy 050	1011.4	main 2nd reef jib full	-15.5	737.7	0'	C
6/5	2300	39° 50.143' N 071° 37.493' W	090	N/A	cloudy, some RAIN FRESH WIND	1011.7	MAIN 3 REEFS JIB 3+ REEFS	-11.5	737.7	0'	B
6/5	0500	40° 29.277' N 071° 35.351' W	001	White flotter	WIND and rain	1006	main 3 5-B 2	-8	11	8	M&H
6/6	0831	40° 44.732' N 071° 39.325' W	349	—	—	1015.5	full jib full main	-400	N/A	4	A
6/6	1155	41° 07.645' N 071° 41.785' W	042	Block IS.	FOG CLEARED AT 1100 SUNNY	1006.1	Full JIB Full MAIN	-51.9	737	5	B
6/7	1200	41° 18.185' N 071° 15.840' W	086	Cuddysump	clear night wind	1017.8	motor	14.40	747	0'	C

COMMENT
1
2
3
4
5
6
7
8
9
10
11
12
13
14
15
16

sunny day - tried macha, not bad! ~~It~~ Almost to sea! 45nm. to go // ^{train} in canal!
 EXITED CHRISTIANNA + DRAWER CANAL, BALD EAGLES + OSPRYS MINIMAL TRAFFIC BEAUTIFUL WEATHER
 ALMOST out of the Delaware! Wind building & LOTS of ships. Just lost our girdle candle
 BREEZE STRENGTHENING, SAW DOLPHINS PLAYING AT BOW, GYBED TO PORT TACK AT END OF WATCH
 ARRIVED BLOCK ISLAND CHANNEL, FOG CLEARED @ 1100, SAW LARGE SHARK FIN, ABOARD BLOCK ISLAND WIND DROPPED, ^{MOTOR} SAILED

Trip Statistics

433 nautical miles

Average 5.9 knots

Top speed of 9.44 knots

Top windspeed 39 knots (Gale Force)